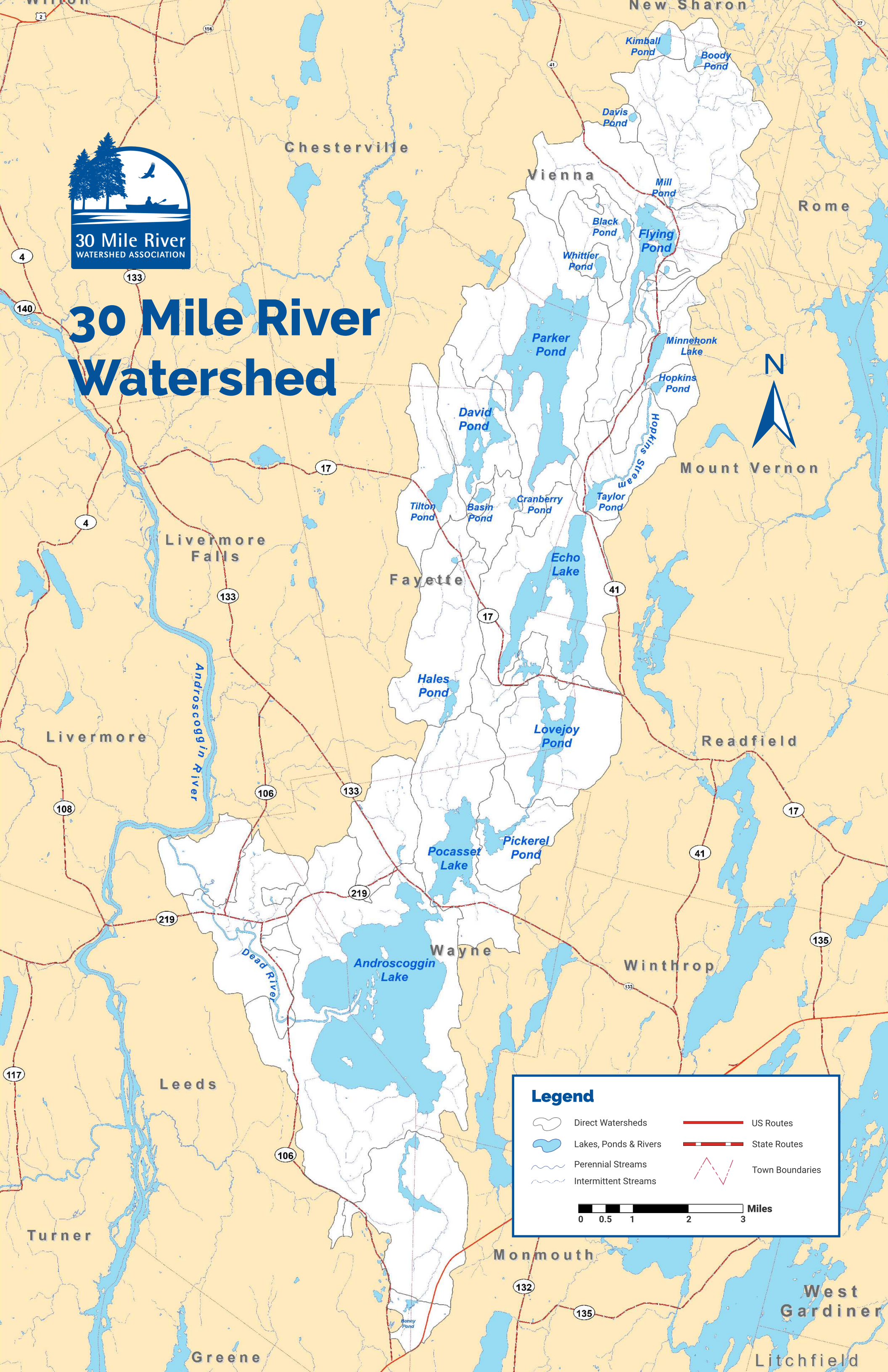











30 Mile River Watershed



Legend

	Direct Watersheds		US Routes
	Lakes, Ponds & Rivers		State Routes
	Perennial Streams		Town Boundaries
	Intermittent Streams		

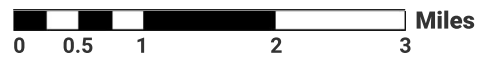
 Miles
0 0.5 1 2 3




Photo: David & Tilton Ponds by Candace Jackman

The lakes, ponds and streams within the 30 Mile River Watershed are all connected.

What's in a name?

The Thirty Mile River is a waterway used long ago by Native Americans and pioneers traveling from the Androscoggin River to the Sandy River Valley. The name dates back to around the 1750s, when timber hunters paddled from Lewiston up the Androscoggin River to the north end of Echo Lake in what is now the town of Mt. Vernon. Estimating they had traveled 30 miles, they named the chain of lakes, ponds and streams the Thirty Mile River.

Photos: Bev Petell (lily) & Michael O'Malley (eagle)



89 square miles

57,016 acres



▲ 30 Mile holds an annual Paddle Trek, a 15-mile paddle from Mt. Vernon Village to Wayne Village.



Photo: Flying Pond by Karen Kurkjian


10 towns
3 counties
One Watershed

Everyone lives in a watershed...

no matter how much water is nearby.

The 30 Mile River Watershed is all the area that drains through the Dead River into the Androscoggin River. This area includes everything within its boundaries: the land, water, plants, animals, buildings, farms, roads and people.

Everything that happens in a lake's watershed eventually impacts the lake's water quality, for better or worse.



Lakes, Ponds & Streams in the 30 Mile River Watershed

- Androscoggin Lake
- Basin Pond
- Black Pond
- Bonny Pond
- Boody Pond
- Cranberry Pond
- David Pond
- Davis Pond
- Dead River
- Echo Lake
- Flying Pond
- Hales Pond
- Hopkins Pond
- Hopkins Stream
- Jennings Stream
- Kimball Pond
- Lovejoy Pond
- Mill Ponds (4)
- Minnehonk Lake
- Parker Pond
- Pickerel Pond
- Pocasset Lake
- Taylor Pond
- Tilton Pond
- Whittier Pond



Photo by Michael O'Malley

Our mission: To work as a community for clean and healthy lakes, ponds and streams in the watershed.



30 Mile River Watershed Association
info@30mileriver.org
30mileriver.org